SEC. 09 NW, TN.01S RG.09E

SEE MAP 104-10

104-13_1

GOLDEN SPRINGS
UNIT 1

BOOK 11 - PAGE 52

THIS MAP IS FOR TAX PURPOSES ONLY.

THIS OFFICE WILL NOT ASSUME LIABILITY FOR REPRESENTATION, MEASUREMENTS OR ACREAGE.

THE ORIGINAL PLAT OF THIS SUBDIVISION IS ON FILE WITH THE PINAL COUNTY RECORDERS OFFICE, FOR COMPLETE INFORMATION OF PLAT

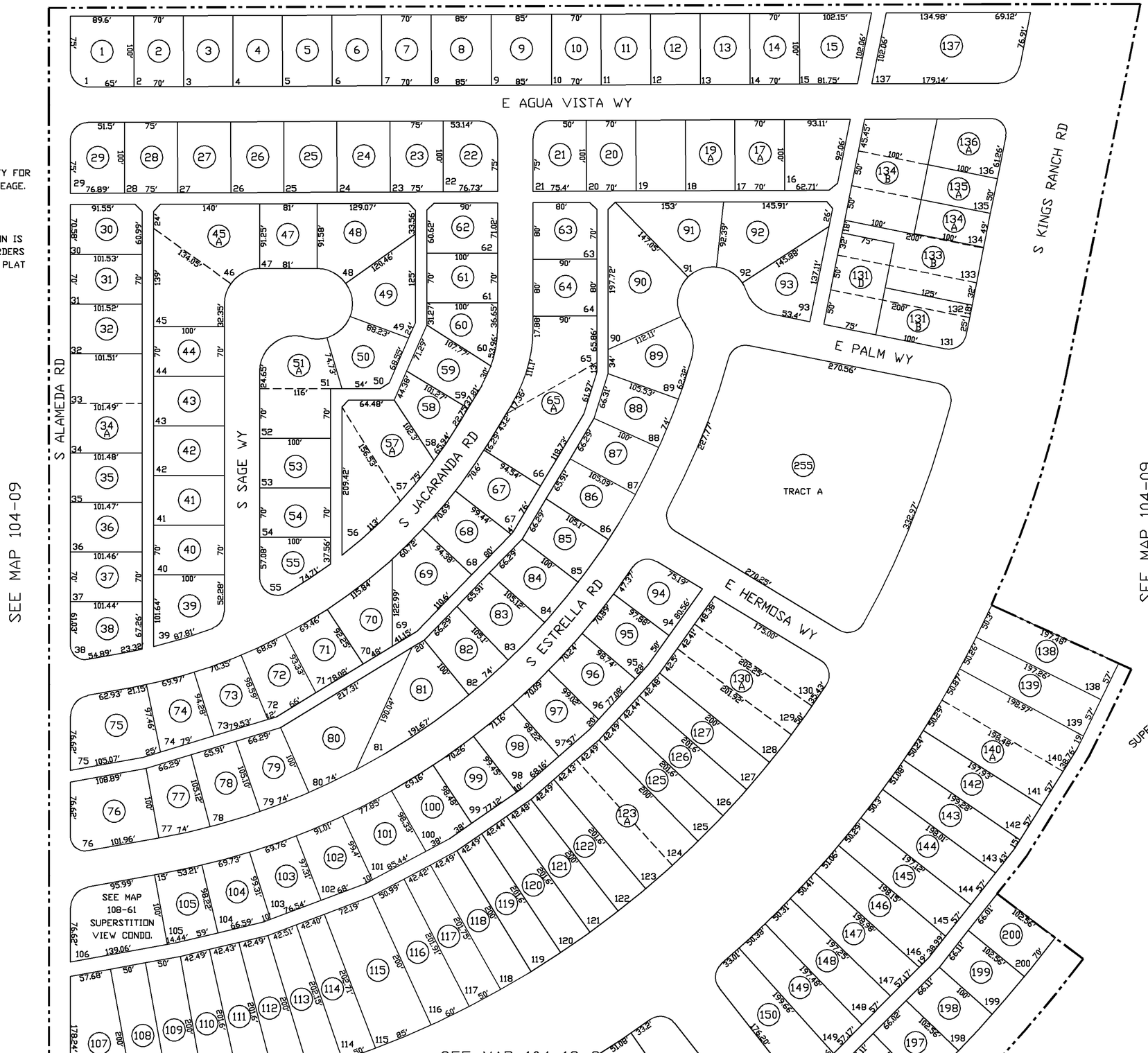

LOCATION MAP

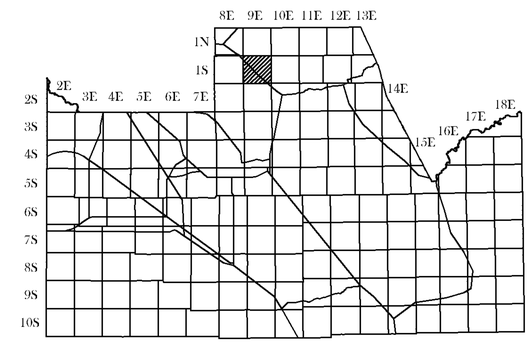

SCALE: 1" = 150'

06-29-2007

Updated by: AHB

NORTH

VICINITY MAP

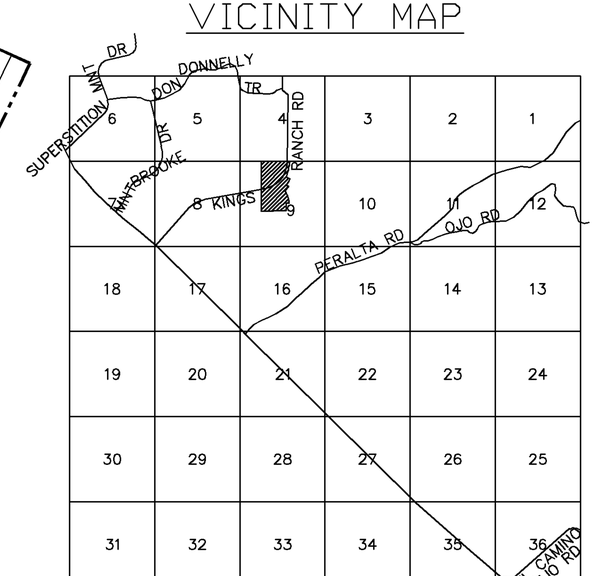

PINAL COUNTY ASSESSORS MAP